



CPS 10423/1 - Context Map



116°3'50"E 116°4'1"E 116°4'12"E 116°4'23"E 116°4'34"E




Legend

-  CPS areas applied to clear
-  Local Government Authorities

Roads

-  State Highway
-  Main



1:5,500
Projection: GDA2020



GOVERNMENT OF
WESTERN AUSTRALIA